

Proposed Northwest Florida Sentinel Landscape

Kent Wimmer, AICP
Senior Representative - Northwest Florida
Defenders of Wildlife

Photo by Department of Defense

Defenders of Wildlife

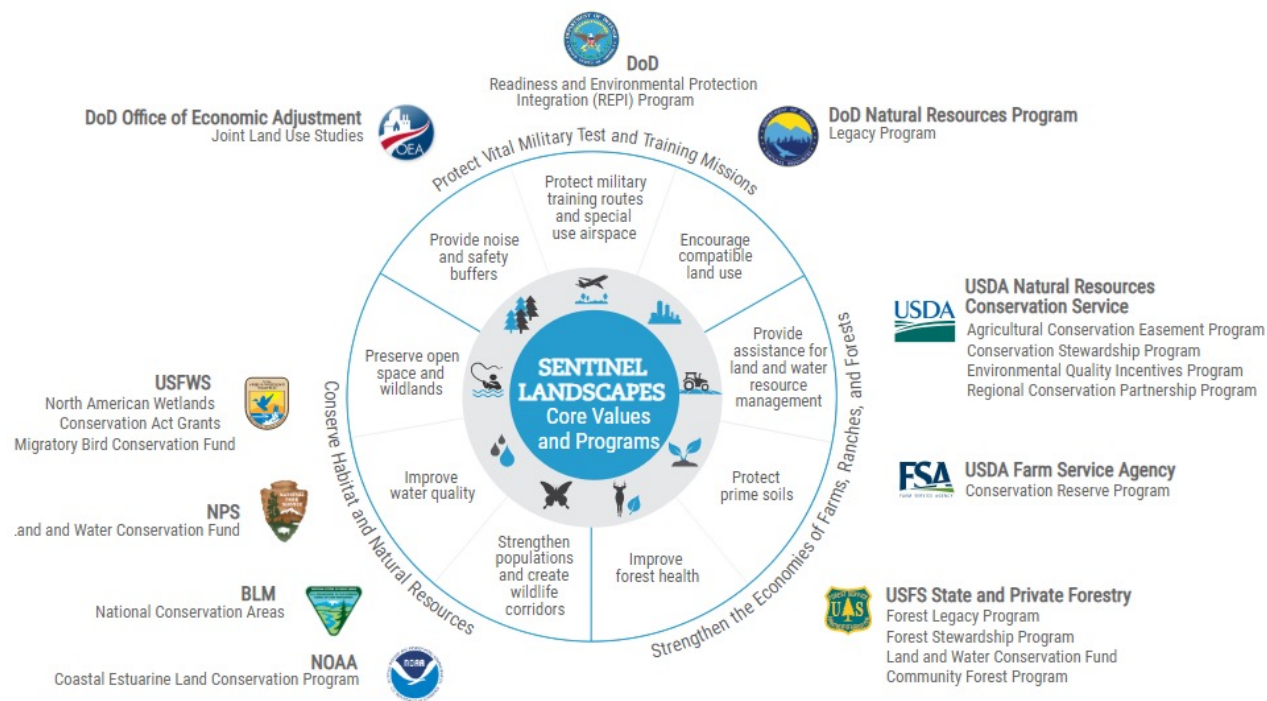


Sentinel Landscape Federal Partners

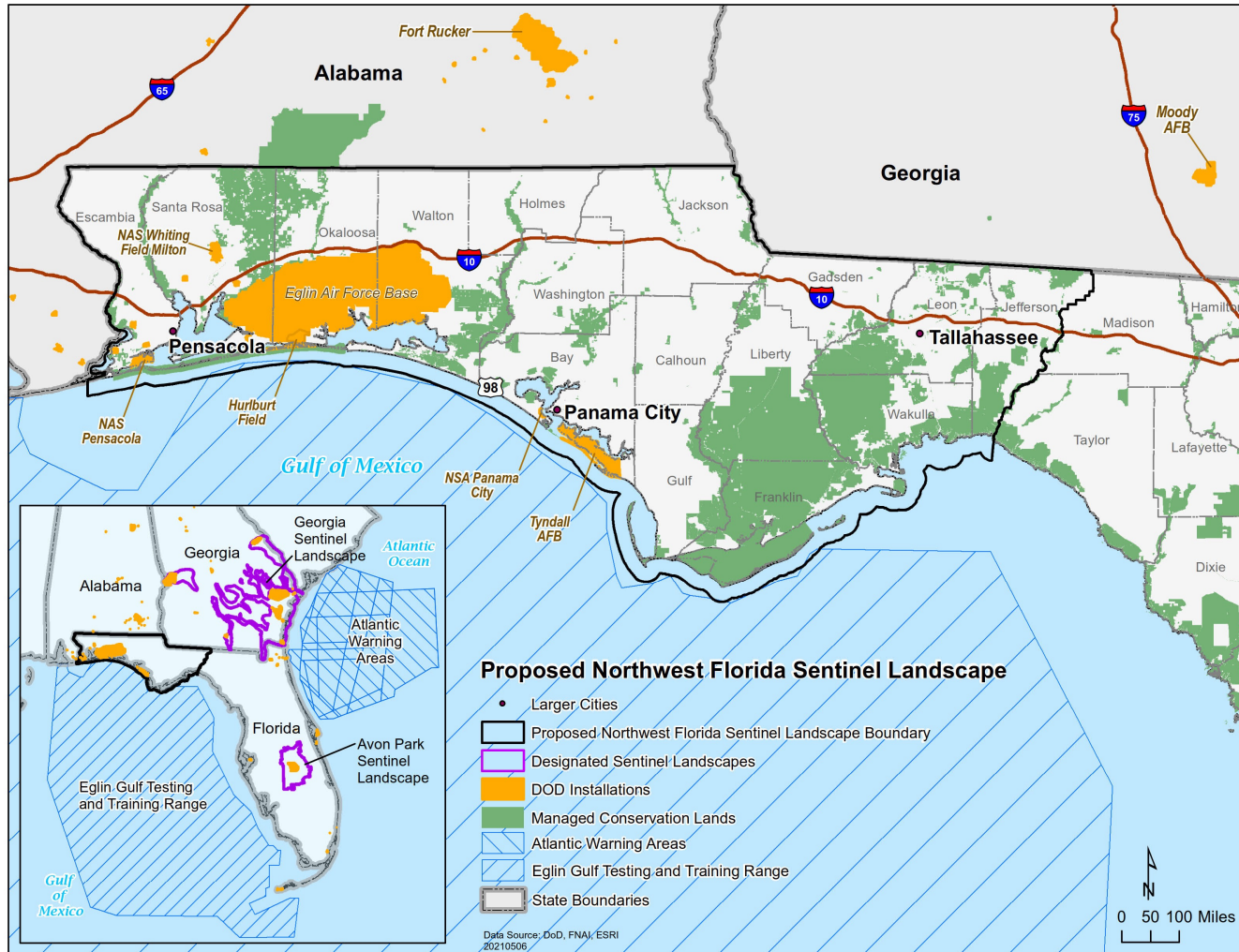
Federal Program Involvement

A key driver of the Sentinel Landscape Partnership is to better align Federal programs to maximize resources and benefits provided to local landowners and stakeholders. In working towards this underlying goal, USDA, DoD, and DOI will make more efficient use of tax dollars, accomplish more on the ground with fewer resources, and better coordinate ongoing and planned interagency efforts.

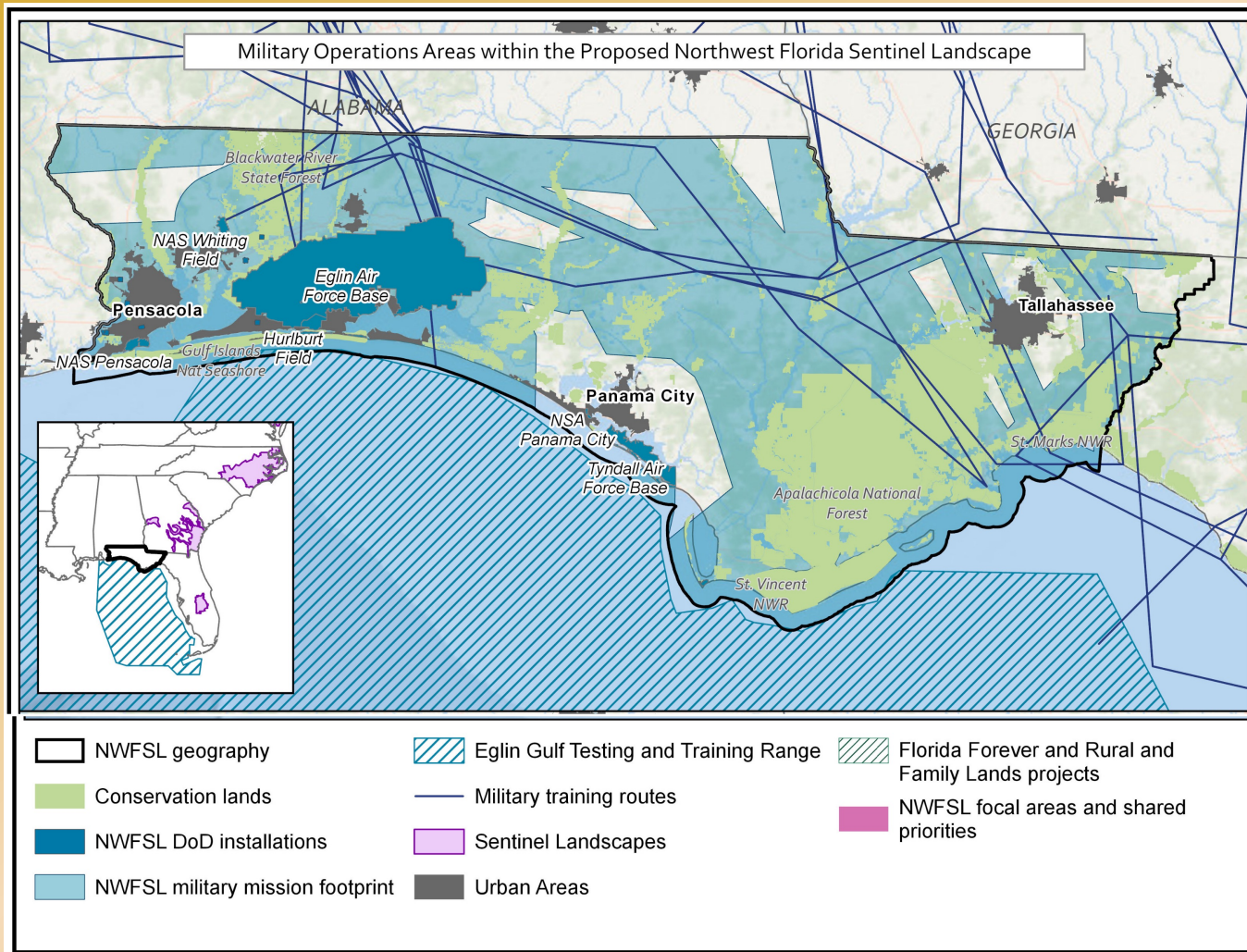
To help achieve this improved alignment, local Sentinel Landscape partnerships together with the FCC started to track the Federal programs and resources available to each Landscape. The interactive graphic below summarizes the most active and effectively leveraged Federal programs at the designated Landscapes to date. Explore the graphic by hovering over the various priorities and programs to learn more about the role that each plays in meeting the goals in the Partnership.



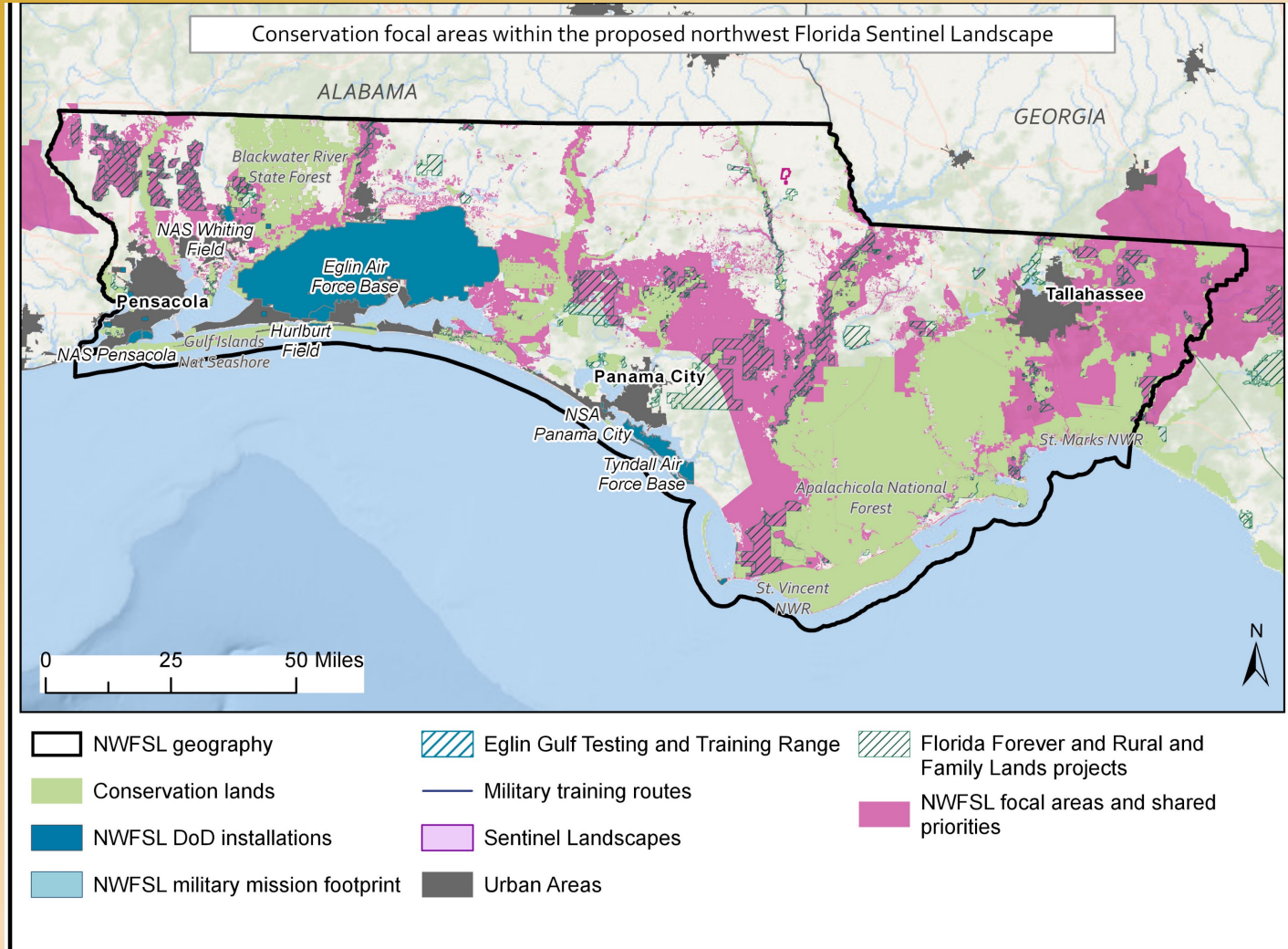
Proposed Northwest Florida Sentinel Landscape



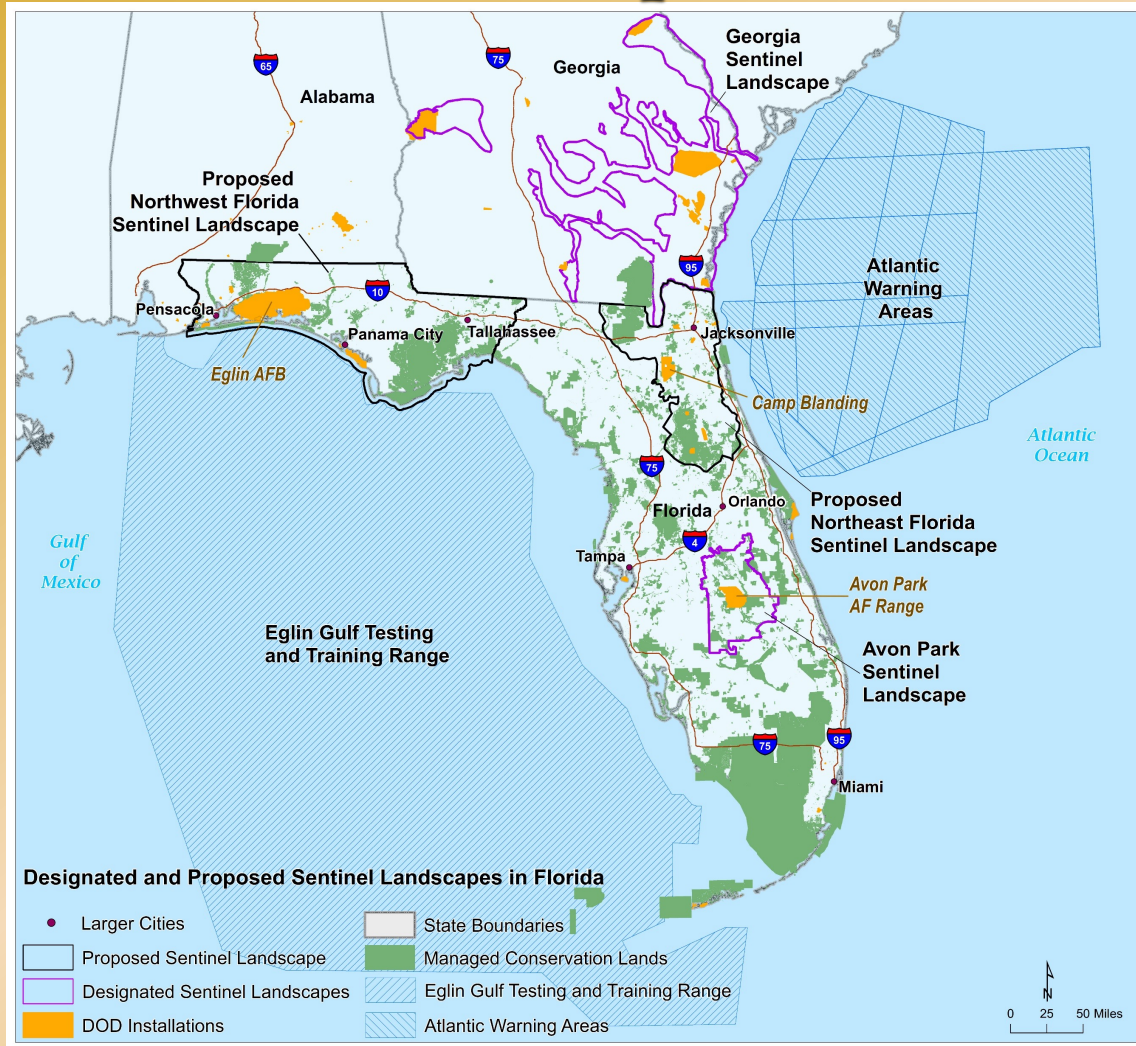
Military Operations Areas in Northwest Florida



Conservation Focal Areas within the Proposed Northwest Florida Sentinel Landscape



Designated and Proposed Sentinel Landscapes in Florida



Kent Wimmer, AICP
Senior Representative, Northwest Florida
Defenders of Wildlife
kwimmer@defenders.org
(850) 528-5261

